




VEGETATION MAP

Amathole Montane Grassland

**ANCA OAKWOOD
CHICKEN BROILER
HOUSES**

**VEGETATION TYPE
(National Biodiversity
Assessment Vegmap,
2018)**

-  ANCA Property Boundary
-  Broiler House 1
-  Broiler House 2

DATE: 17/09/2025

SCALE: 1:12571

Indwe ●●●●
Environmental Consulting

